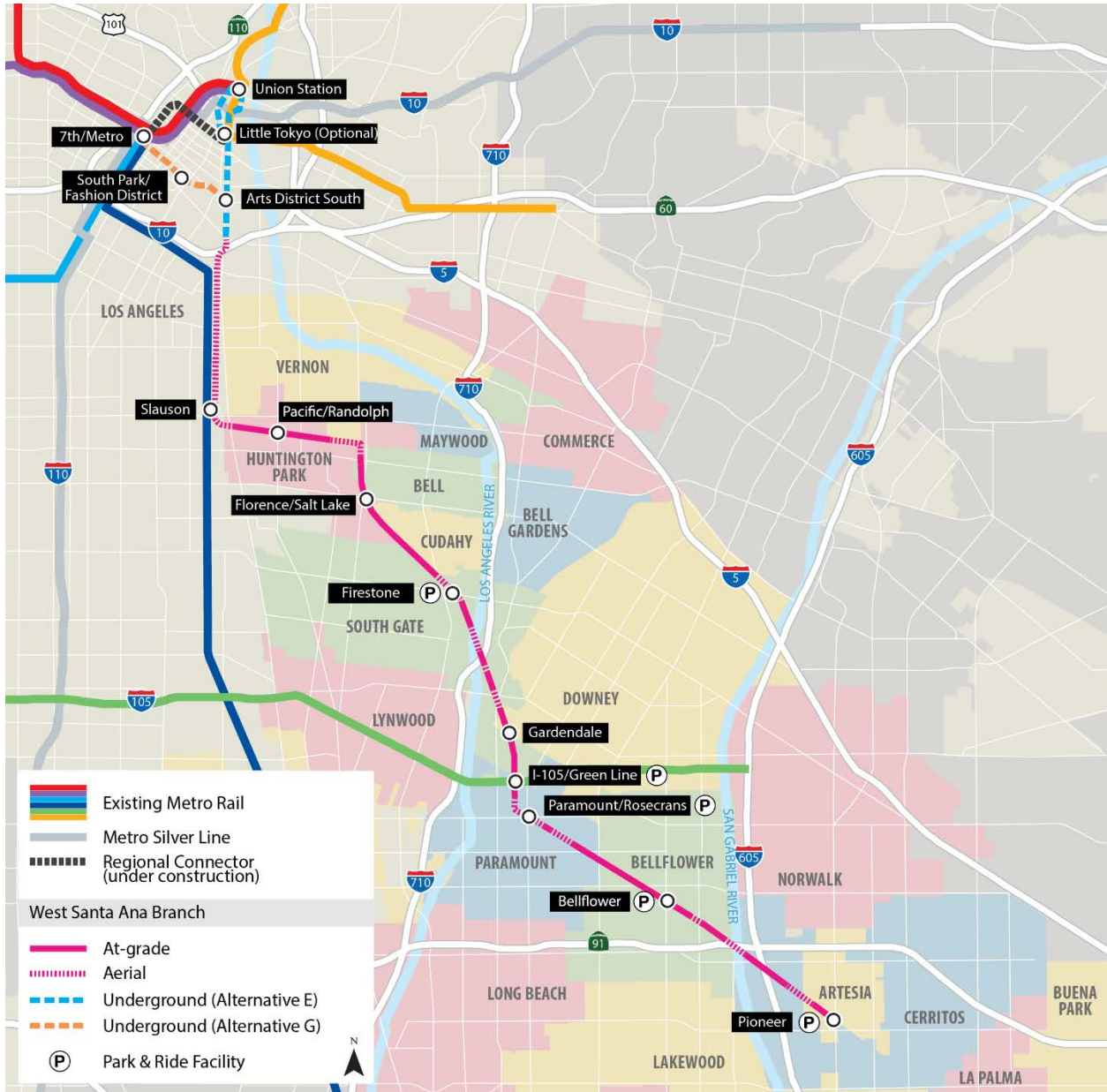
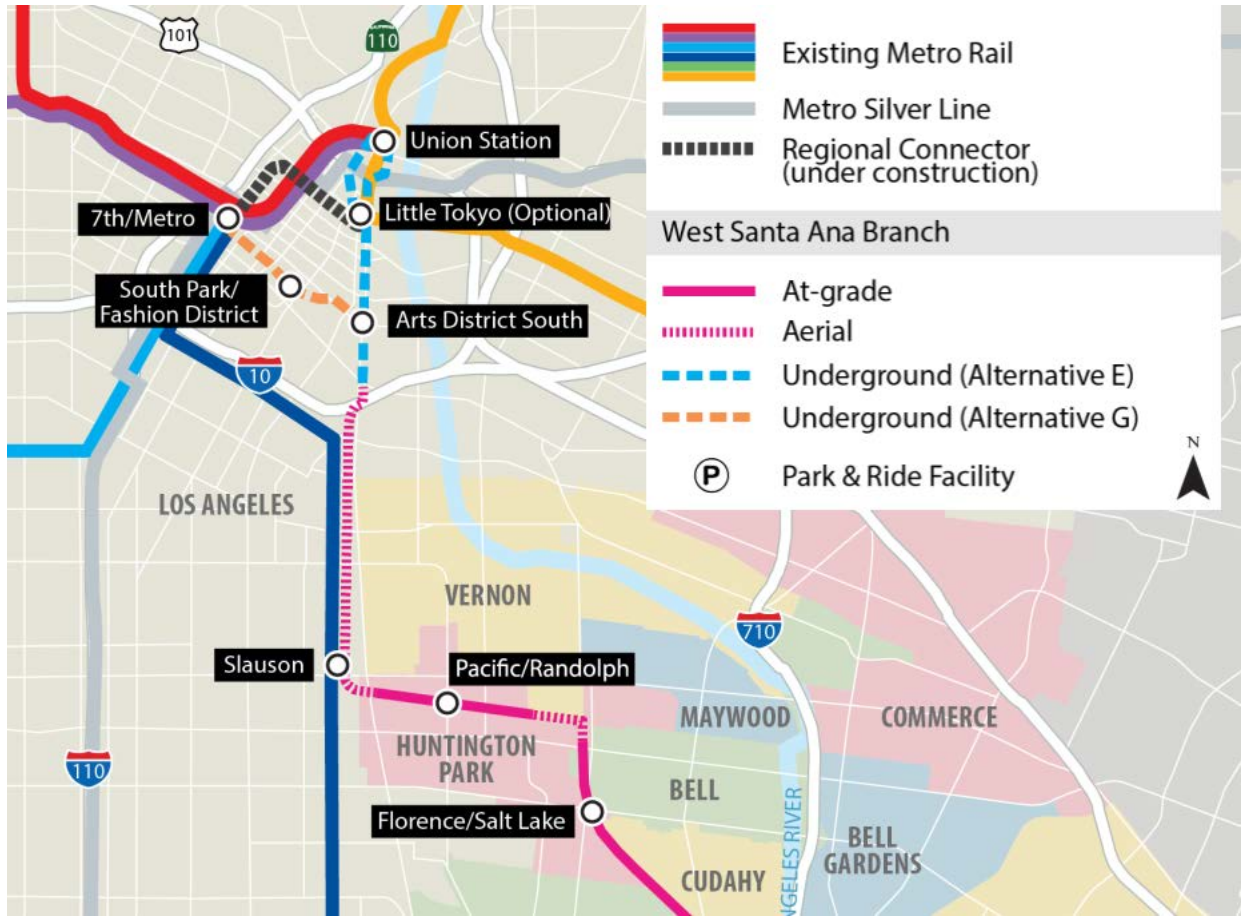


West Santa Ana Branch Transit (WSAB) Corridor: Updated Alignment Map



WSAB Corridor: Updated Northern Alignment

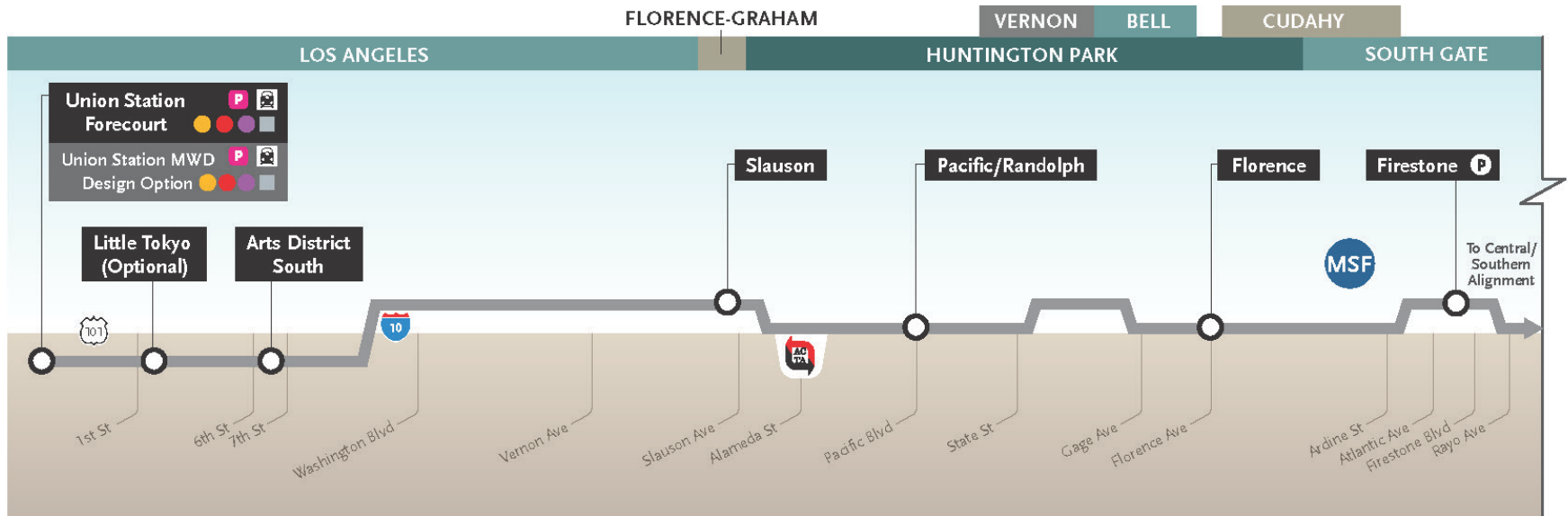


WSAB Corridor: Updated Southern Alignment



WSAB Corridor: Updated Profile

i. Union Station (Alt E)/Downtown Transit Core (Alt G) to South Gate



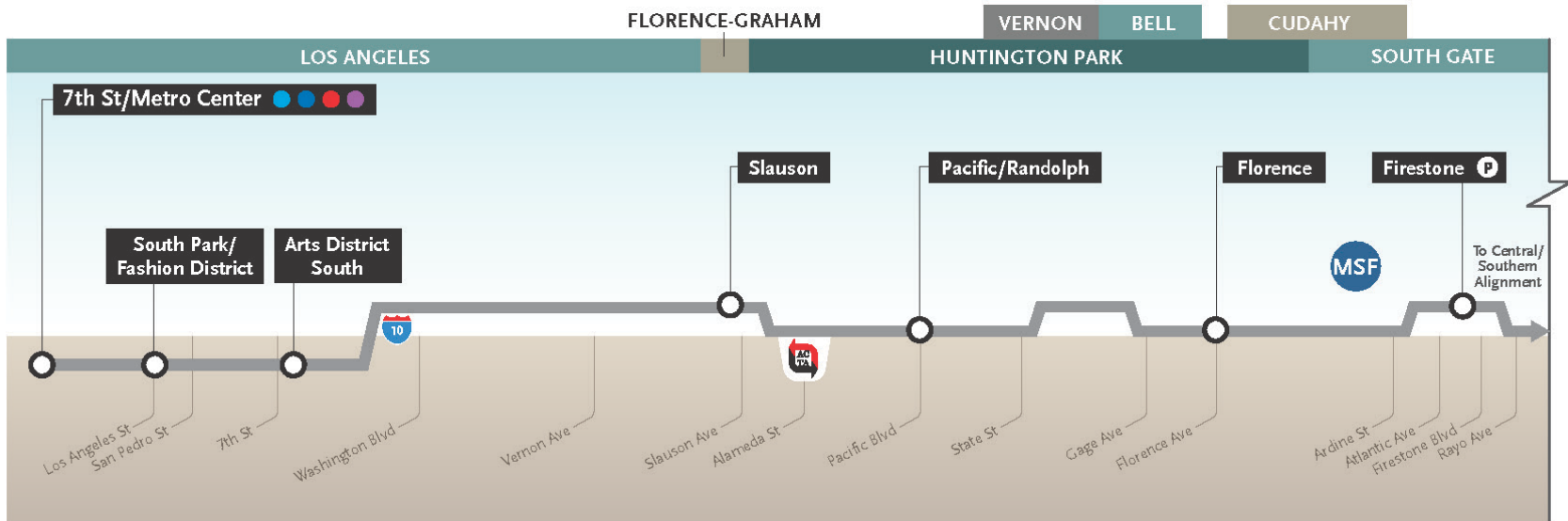
Note: Transition to vertical profile not to scale

PROPOSED

- Station
- Alignment
- Maintenance & Storage Facility (Potential MSF sites under consideration)
- Park & Ride Facility

EXISTING

- Station Parking
- Alameda Corridor (Owned by Alameda Corridor Transportation Authority)



Note: Transition to vertical profile not to scale

West Santa Ana Branch (WSAB)

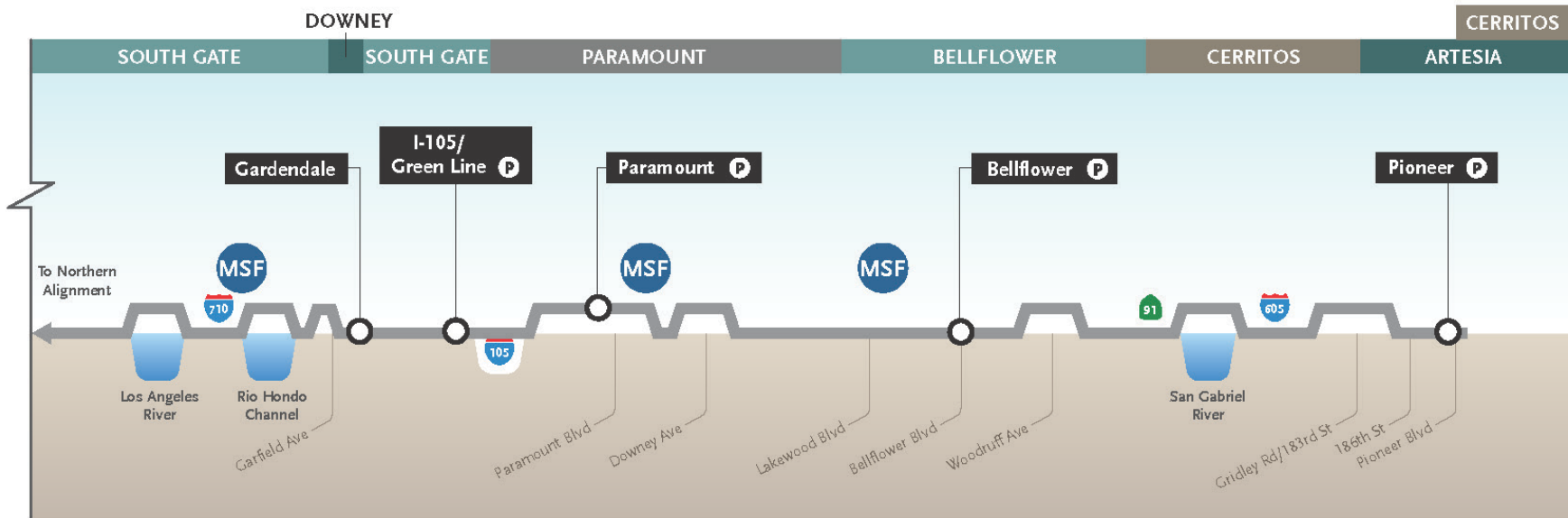
PROPOSED

-  Station
-  Alignment
-  Maintenance & Storage Facility
(Potential MSF sites under consideration)
-  Park & Ride Facility

EXISTING

-  Station Parking
-  Alameda Corridor
(Owned by Alameda Corridor Transportation Authority)

ii. South Gate to Artesia



West Santa Ana Branch (WSAB)

PROPOSED

- Station
- Alignment
- MSF Maintenance & Storage Facility (Potential MSF sites under consideration)
- P Park & Ride Facility

Note: Transition to vertical profile not to scale