

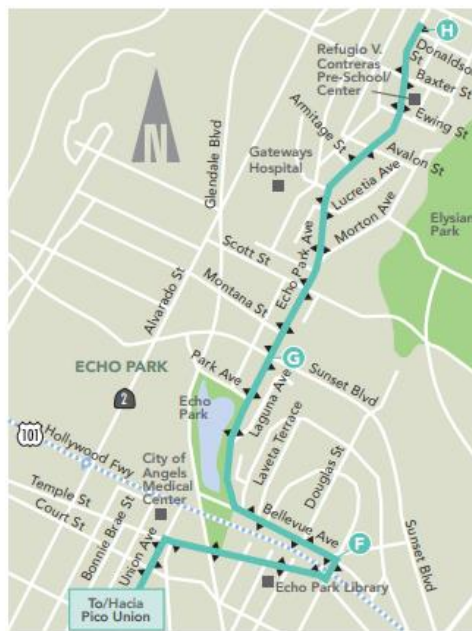
LADOT Service Area	FY19 Line 422	FY19 Line 601 ES	FY19 Line 602 PU	FY20 Line 422	FY20 Line 601 ES	FY20 Line 602 PU
Annual Scheduled Revenue Hours	12,426.5	29,861.3	55,386.0	11,860.3	29,588.7	55,669.7
Days of Operation	M-F	365	365	M-F	365	365
Service Frequency	30 Minutes	10-25 Minutes	10-16 Minutes	30 Minutes	10-25 Minutes	10-16 Minutes
Span of Service	AM: 4:55 - 9:31 PM: 1:55 - 8:17	M-F: 5:00 AM - 11:02 PM S-Su: 5:02 AM - 11:00PM	M-F: 5:35 AM - 9:58 PM S-Su: 6:02 AM - 9:58 PM	AM: 4:55 - 9:30 PM: 1:55 - 8:17	M-F: 7:00 AM - 7:00 PM S-Su: 7:00 AM - 7:00 PM	M-F: 7:00 AM - 7:00 PM S-Su: 7:00 AM - 7:00 PM
Annual Passenger Trips	124,982	543,847	2,144,628	79,643	305,315	1,110,226
Boarding per Hours	10.06	18.21	38.72	6.72	10.32	19.94
Cash Fare	\$1.50 - \$3.00	\$0.50	\$0.50	\$1.50 - \$3.00	\$0.50	\$0.50



601

PICO UNION/ECHO PARK

EFFECTIVE MARCH, 2020
A PARTIR DEL MARZO, 2020



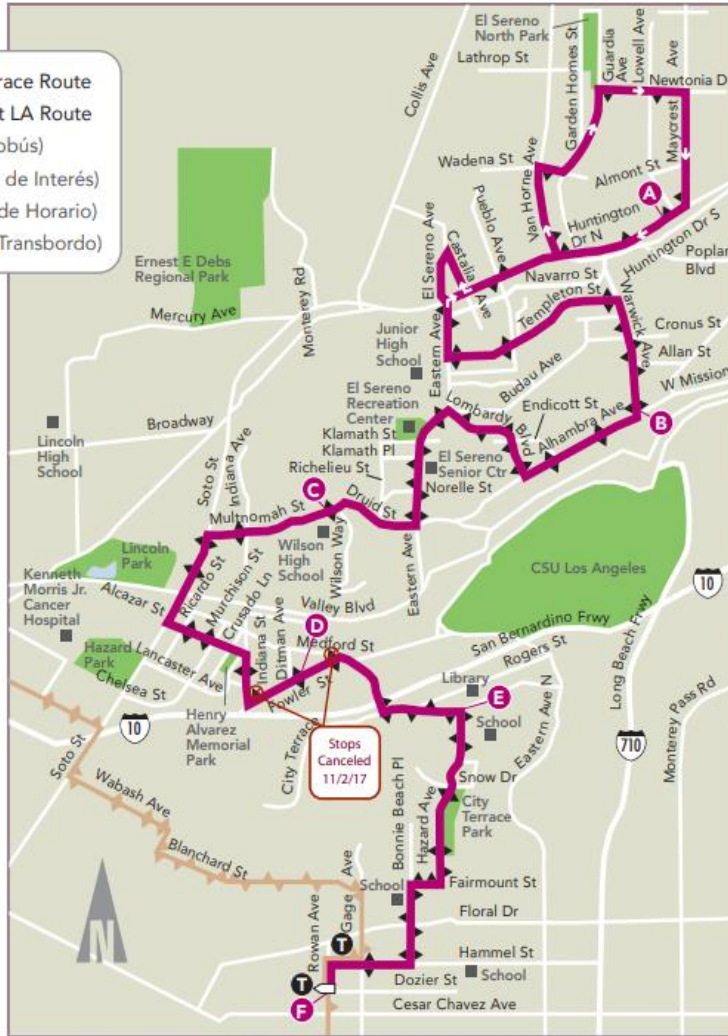
DASH Pico Union/Echo Park Route	Commuter Express Routes	Points of Interest/Puntos de Interés
DASH King East	Metro Red Line	Time Point/Punto Clave de Horario
DASH Downtown	Metro Purple Line	Transfer Point/Punto de Transbordo
Route A	Metro Blue Line	Metro Rail Station/ Estación de Metro
Route B	Metro Expo Line	
Route D	Bus Stop/Parada de Autobús	
Route E	Multiple Route Stop/ Parada de Rutas Múltiples	
Route F		



City of Los Angeles
Department of Transportation

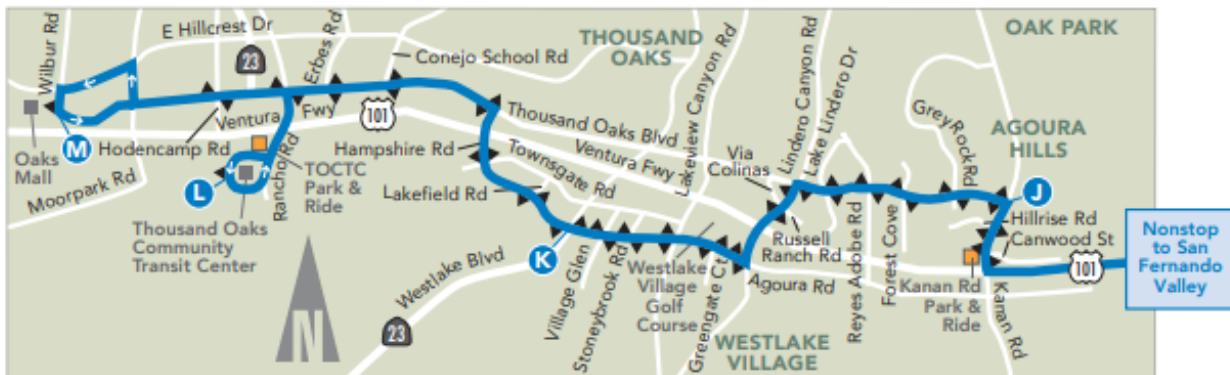
(213, 310, 323 or/o 818) 808-2273
www.ladottransit.com

-  DASH El Sereno/City Terrace Route
-  DASH Boyle Heights/East LA Route
-  Bus Stop (Parada de Autobús)
-  Points of Interest (Puntos de Interés)
-  Time Point (Punto Clave de Horario)
-  Transfer Point (Punto de Transbordo)

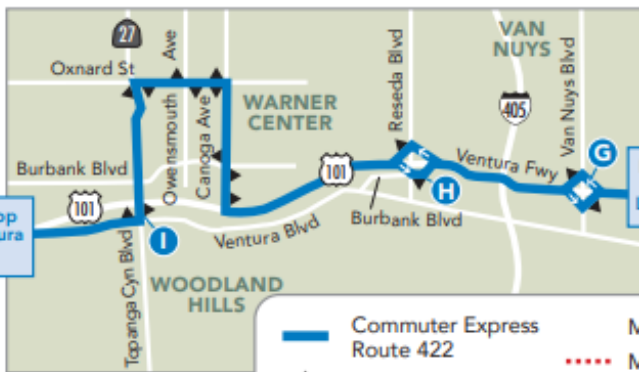


City of Los Angeles
Department of Transportation
(213, 310, 323 or/o 818) 808-2273
www.ladottransit.com

THOUSAND OAKS/AGOURA HILLS



SAN FERNANDO VALLEY



DOWNTOWN LOS ANGELES



- | | |
|----------------------------|--------------------|
| Commuter Express Route 422 | Metro Gold Line |
| Bus Stop | Metro Red Line |
| Drop-off Only | Metro Purple Line |
| Points of Interest | Metro Blue Line |
| Time Point | Metro Expo Line |
| Park and Ride Lot | Metro Silver Line |
| | Metro Rail Station |

PARK & RIDE LOCATIONS

Thousand Oaks Community Transportation Center (TOCTC) Park & Ride
265 S. Rancho Road, Thousand Oaks

Caltrans Park & Ride
(NW) Canwood and Kanan, Agoura Hills