

# I-710 South Corridor Project Alternatives

**Alternative 1: (No Build)** Future Travel Conditions without Further Transportation Improvements

**Alternative 5C:** Modernizes and Widens the I-710 Freeway

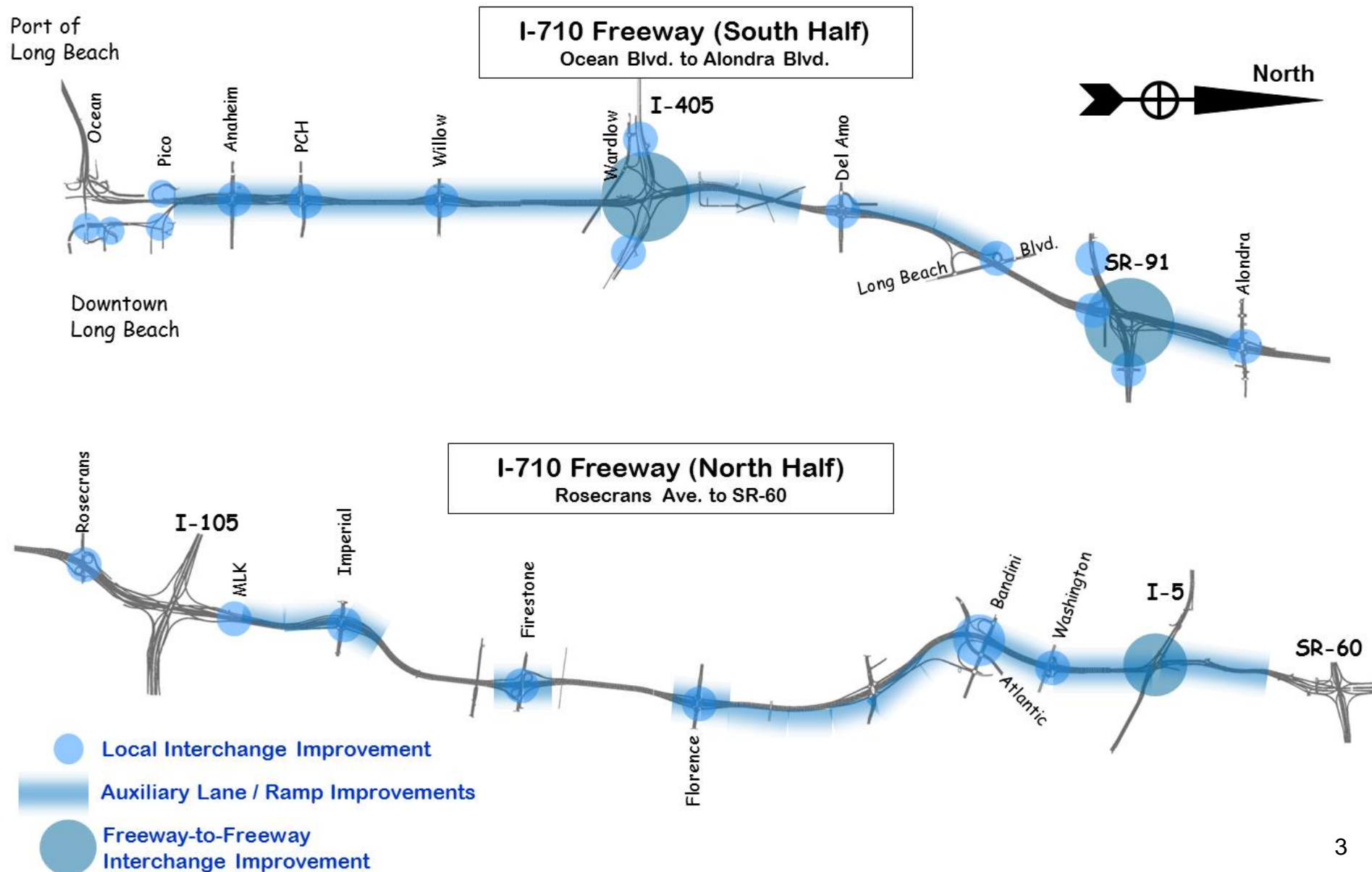
**Alternative 7:** Modernizes I-710 and Adds “Clean Emissions” Freight Corridor

# I-710 South Build Alternatives

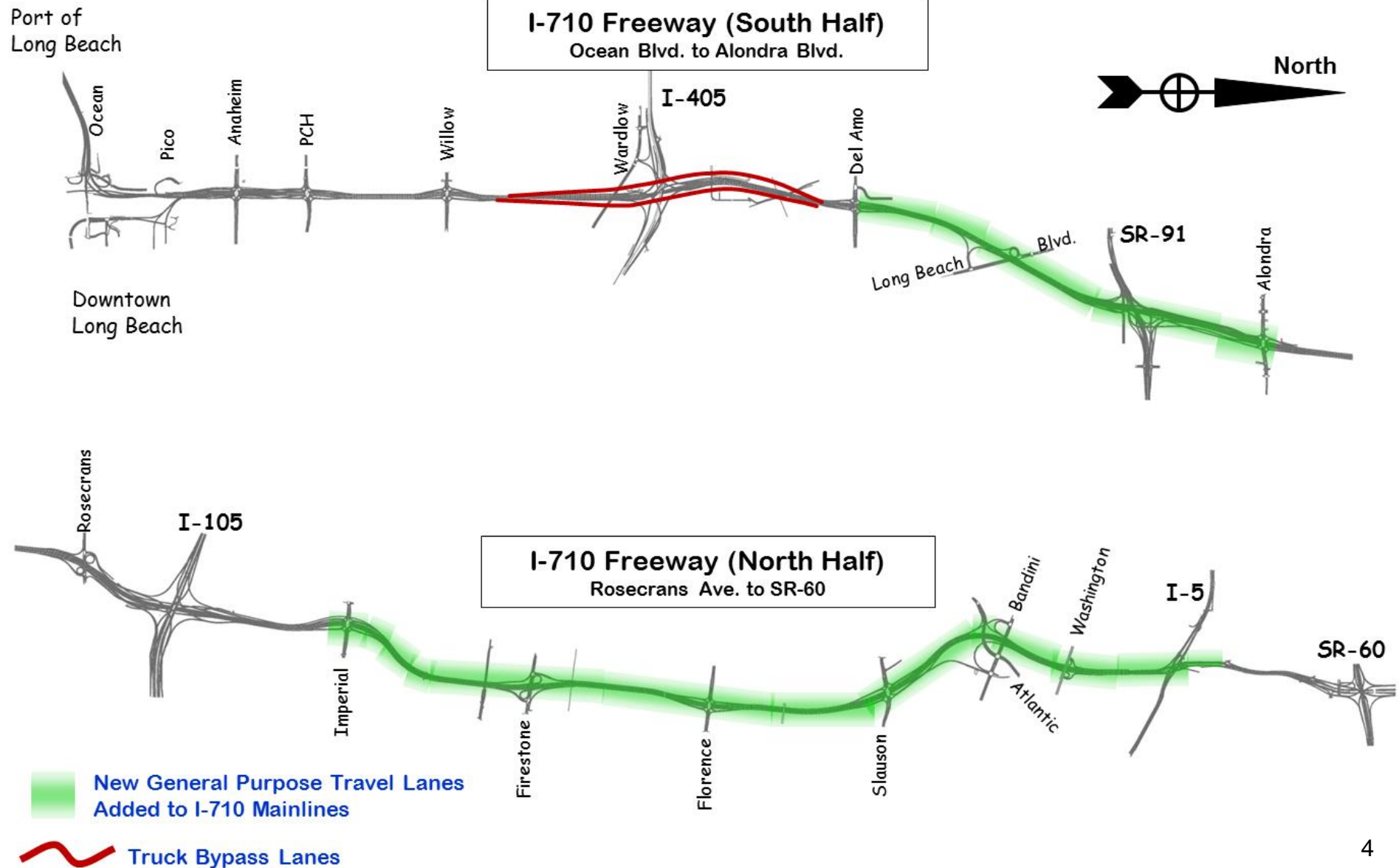
## **Both Alternative 5C and Alternative 7 include:**

- Maximum Goods Movement by Rail
- TSM/TDM/ITS Improvements
- Transit Improvements
- Active Transportation Improvements (Bike / Ped. Connections)
- Consideration of a Public-Private Partnership (PPP) for Financing, Delivery, and Operation
- I-710 Zero-/Near Zero- Emissions Truck Deployment Program
- I-710 Community Health & Benefit Program

# Alt 5C & 7: Improves I-710 Geometrics



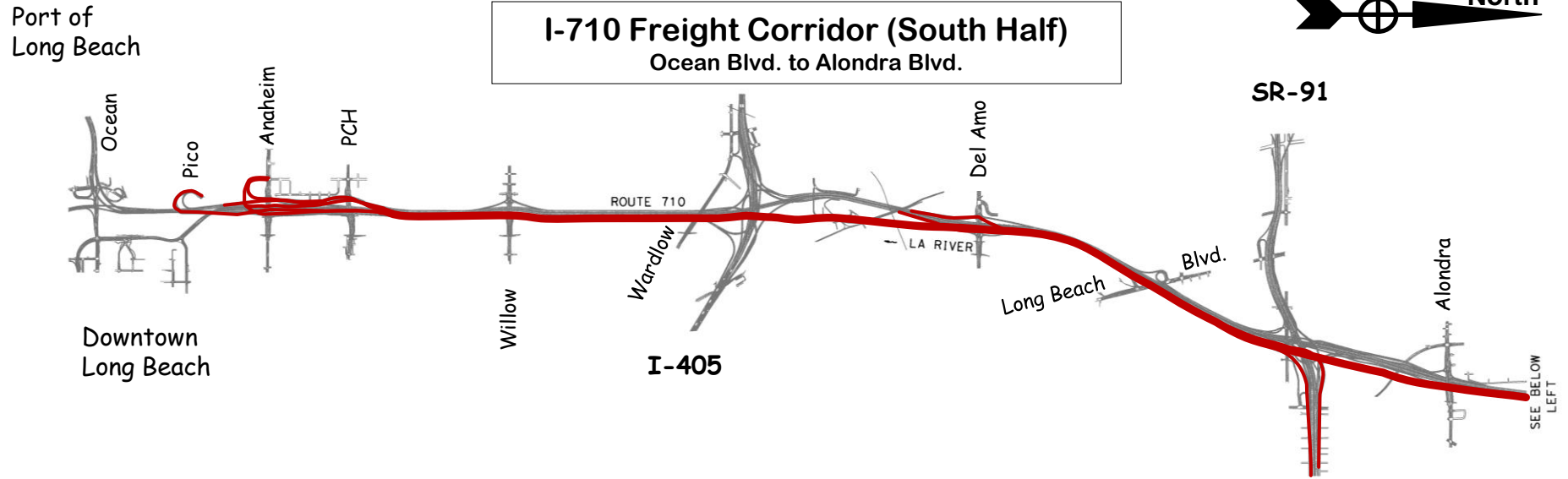
# Alt 5C: Widens I-710 in Some Areas



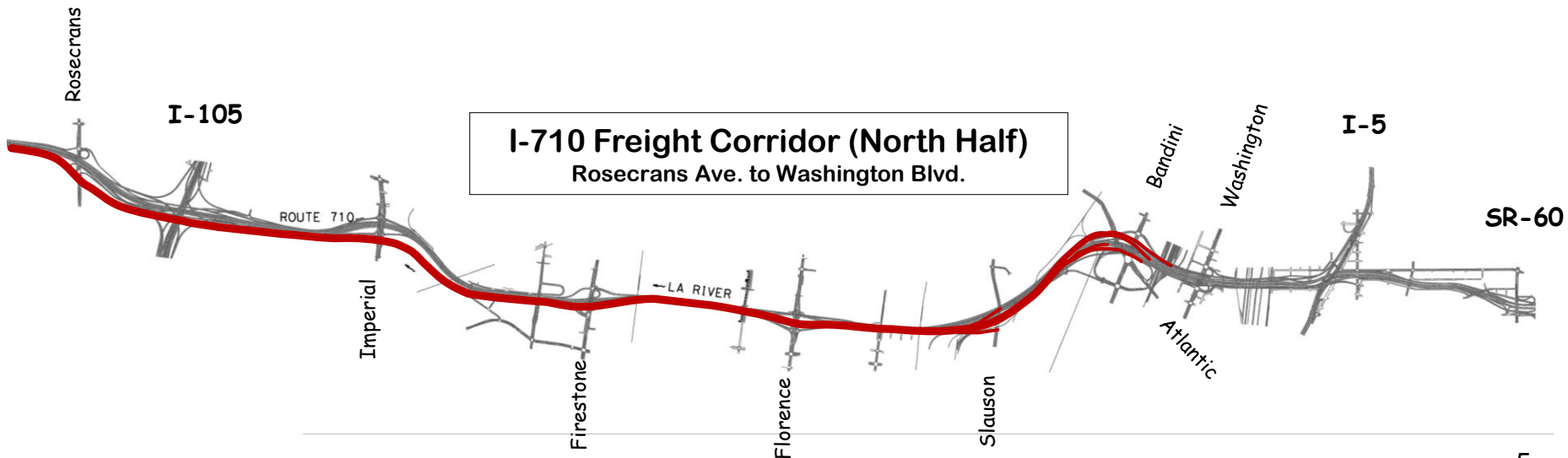
# Alt 7 - Includes Freight Corridor



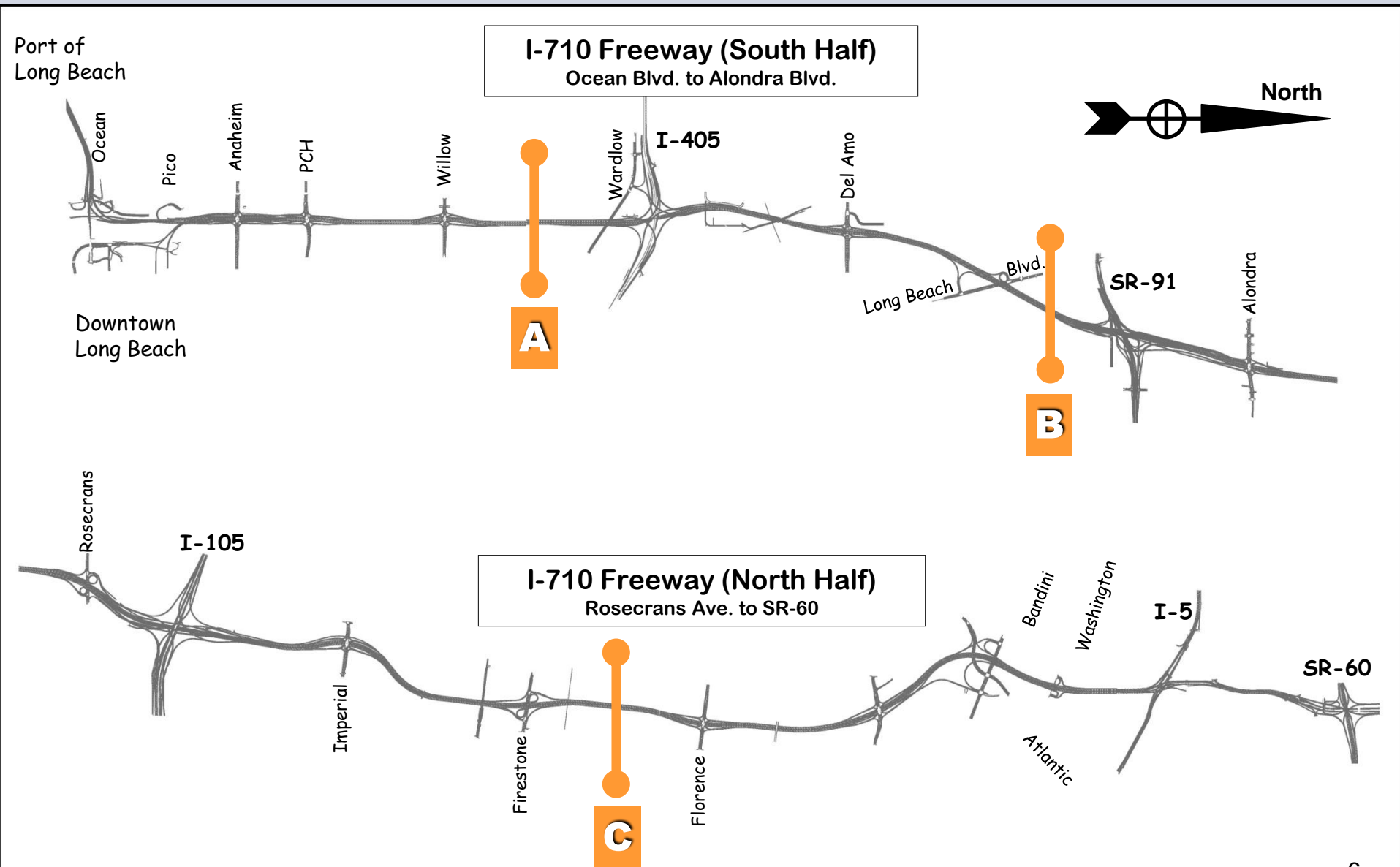
**I-710 Freight Corridor (South Half)**  
Ocean Blvd. to Alondra Blvd.



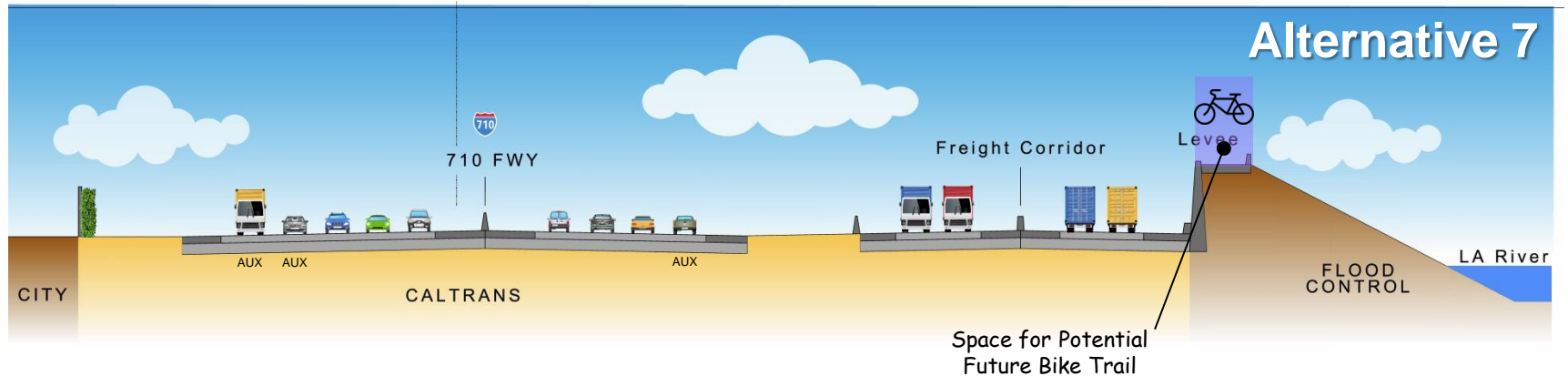
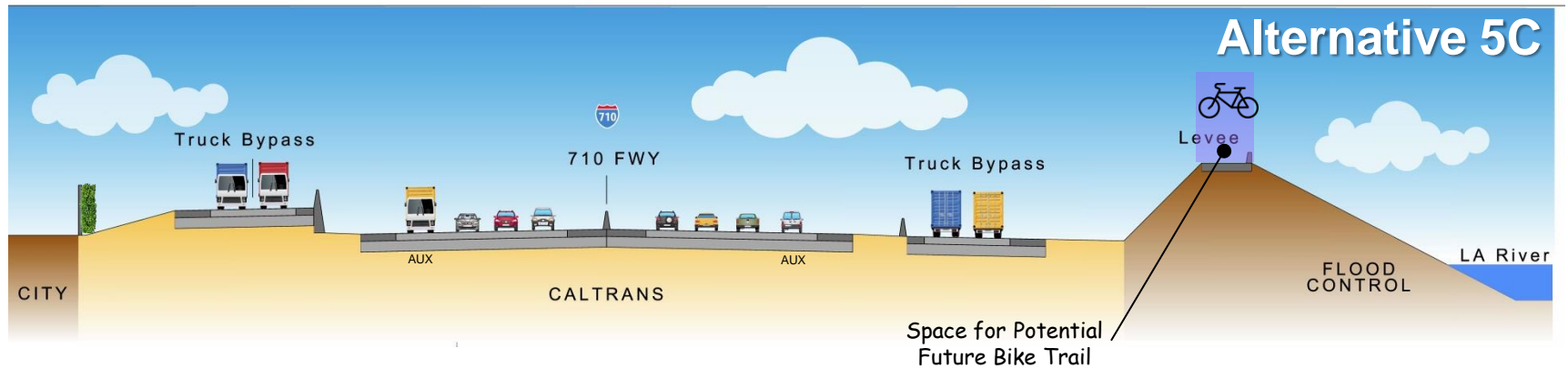
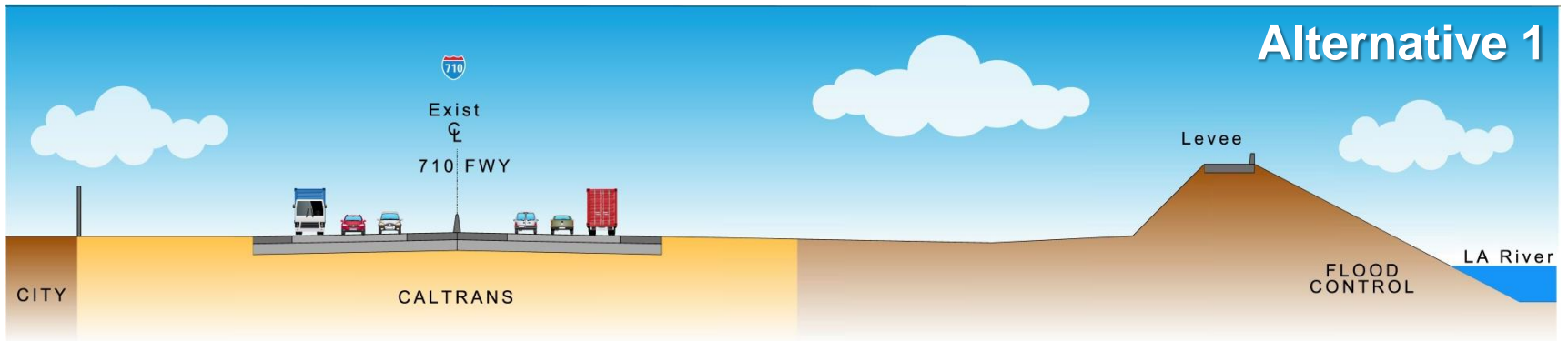
**I-710 Freight Corridor (North Half)**  
Rosecrans Ave. to Washington Blvd.



# Cross Section Locations

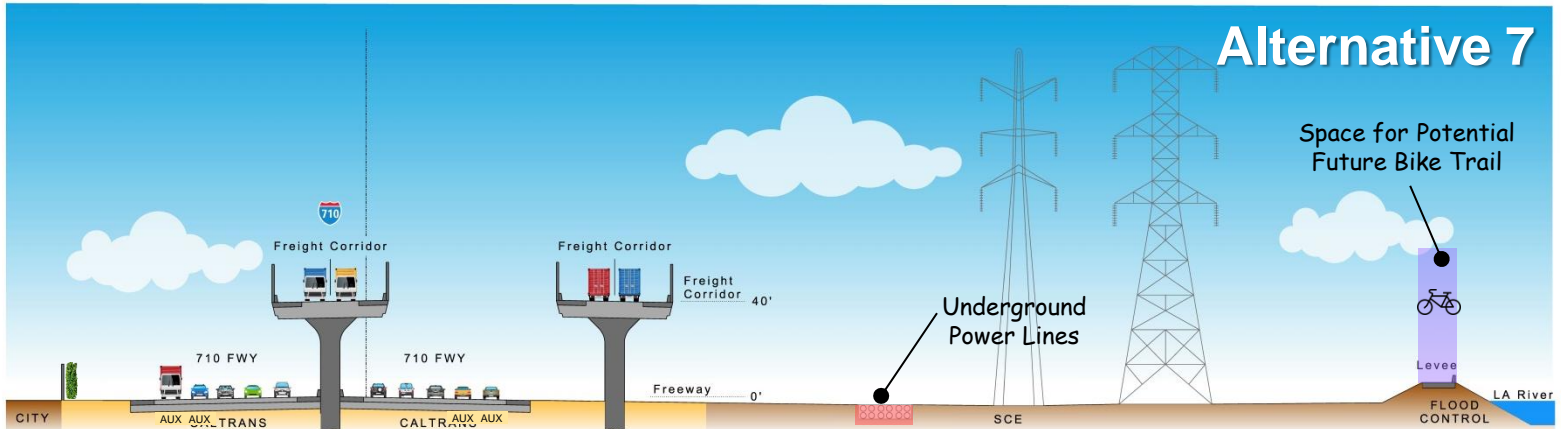
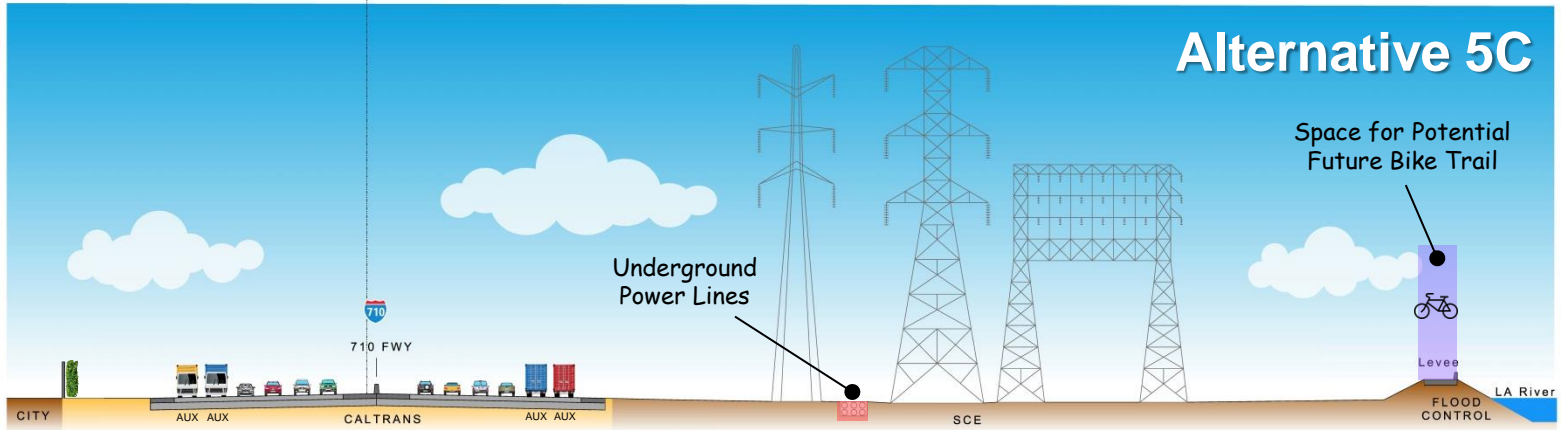



# A Between Willow St. and I-405





# B Between Long Beach Blvd. and SR-91







Between  
Firestone Blvd.  
and Florence  
Ave.

