


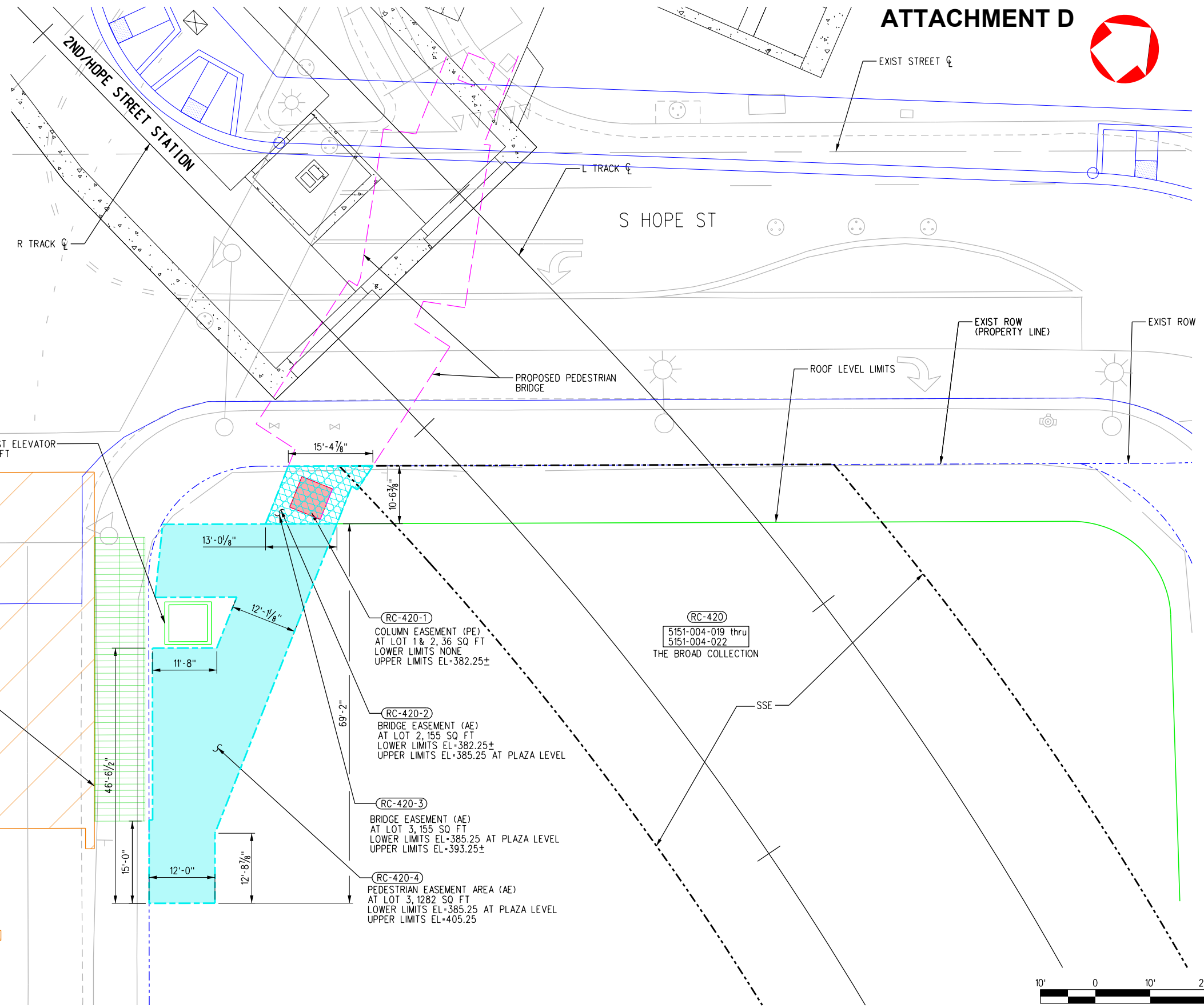


LEGEND

-  BRIDGE EASEMENT (AERIAL EASEMENT)
-  PEDESTRIAN EASEMENT AREA (AERIAL EASEMENT)
-  COLUMN EASEMENT (PERMANENT EASEMENT)

PARCEL NO.	GRANTOR	NET AREA (SQ. FT.)		RECORDING DATA		ESTATE	NATURE OF IMPACTS
		TOTAL	ACQ.	INST. NO.	DATE		
RC-420-1	THE BROAD COLLECTION	58,258	36			PE	PERMANENT EASEMENT
RC-420-2	THE BROAD COLLECTION	58,258	155			AE	AERIAL EASEMENT
RC-420-3	CRA LA	19,575	155			AE	AERIAL EASEMENT
RC-420-4	CRA LA	19,575	1282			AE	AERIAL EASEMENT



RC-420A
5151-004-911
COMMUNITY REDEVELOPMENT
AGENCY OF LA CITY

RC-420-1
COLUMN EASEMENT (PE)
AT LOT 1 & 2, 36 SQ FT
LOWER LIMITS NONE
UPPER LIMITS EL+382.25±

RC-420
5151-004-019 thru
5151-004-022
THE BROAD COLLECTION

RC-420-2
BRIDGE EASEMENT (AE)
AT LOT 2, 155 SQ FT
LOWER LIMITS EL+382.25±
UPPER LIMITS EL+385.25 AT PLAZA LEVEL

RC-420-3
BRIDGE EASEMENT (AE)
AT LOT 3, 155 SQ FT
LOWER LIMITS EL+385.25 AT PLAZA LEVEL
UPPER LIMITS EL+393.25±

RC-420-4
PEDESTRIAN EASEMENT AREA (AE)
AT LOT 3, 1282 SQ FT
LOWER LIMITS EL+385.25 AT PLAZA LEVEL
UPPER LIMITS EL+405.25

REV	DATE	BY	APP	REG NO	EXPIRES	SEAL HOLDER	DESCRIPTION

DESIGNED BY	
DRAWN BY	
CHECKED BY	
IN CHARGE	
DATE	1/11/2017

Metro
The Connector Partnership

LOS ANGELES COUNTY METROPOLITAN TRANSPORTATION AUTHORITY

515 S. FLOWER STREET
8TH FLOOR
LOS ANGELES, CA 90071
T 213-593-8100

REGIONAL CONNECTOR TRANSIT CORRIDOR
PROJECT DEFINITION DRAWINGS
RIGHT OF WAY NEED
PEDESTRIAN BRIDGE

CONTRACT NO	C0980
DRAWING NO	EXB-R103A
SCALE	1"=10'
SHEET NO	

Plot Driver: DB-HALF_Color-PDF-plot.ctb
 1/11/2017 4:27:39 PM
 USER: dmshahm